


Fotografie sond: II/125 Vlasim - pricna spara u mostu ev.c.125-012 - cast
1
Sonda 1: km 14,65 PS, osa 1,8 m, GPS: 48.650123° S; 14.858531° V



Sonda 2: km 14,93 LS, osa 2,8 m, GPS: 49.652406° S; 14.859129° V



Sonda A: km 15,23 PS, osa 2,1 m, GPS: 49.665161° S; 14.86106° V




Sonda 4: km 15,53 LS, osa 2,3 m, GPS: 49.65702° S, 14.863721° V



Sonda 5: km 15,750 PS, osa 2,0 m, poruch okraje GPS: 49.657942° S, 14.866404° V




Sonda B: km 16,01 LS, osa 2,6 m, porucha okraje GPS: 49,658222° S, 14,869652° V



Sonda 6: km 16,010 LS, osa 1,0 m, GPS: 49,658222° S, 14,869652° V




Sonda 7: km 16,37 PS, osa 1,5 m, GPS: 49.659139° S, 14.873466° V



Sonda 8: km 16,650 LS, osa 2,1 m, porucha okraje GPS: 49.660307° S, 14.876807° V



Sonda 9: km 16,93 PS, osa 1,5 m, porucha okraje GPS: 49.661416° S, 14.880051° V




Sonda C: km 17,130 PS, osa 1,6m m, GPS: 49.663629° S, 14.88212° V



Sonda 10: km 17,36 LS, osa 2,1 m, Kondrac u sokolovny , GPS: 49.664966° S, 14.882909°



Sonda 11: km 17,63 PS, osa 1,7 m, Kondrac u kostela porucha , GPS: 49.666837° S, 14.883



Sonda 12: km 17,83 LS, osa 3,0 m, Kondrac ubytovna , GPS: 49.668318° S, 14.8882904° V



Fotografie sond: II/125 Vlasim - přična spara u mostu ev.c.125-012 - část 2

Sonda 13: km 18,15 PS, osa 1,4 m, Kondič poúha č.p.69 GPS: 49.670922° S; 14.88371° E



Sonda D: km 18,43 LS, osa 2,5 m, poúha okaje GPS: 49.673546° S; 14.885219° V



Sonda 14: km 18,43 LS, osa 1,0 m, GPS: 49.673546° S; 14.885219° V



Sonda 15: km 18,95 PS, osa 1,5 m, porucha okraje GPS: 49.677565° S, 14.888429° V



Sonda 16: km 19,530 LS, osa 2,0 m, GPS: 49.681988° S, 14.889713° V



Sonda E: km 19,98 PS, osa 2,0 m, porucha okeaje GPS: 49.684967° S, 14.892949° V



Sonda 17: km 20,180 PS, osa 1,5 m, GPS: 49.686143° S, 14.893786° V



Sonda 18: km 20,58 PS, osa 1,7 m, GPS: 49.689935° S, 14.893786° V



Sonda 19: km 20,750 PS, osa 1,8 m, porucha okraje GPS: 49,692243° S, 14,894028° V



Sonda F: km 20,75 PS, osa 0,8 m, GPS: 49,692243° S, 14,894028° V

